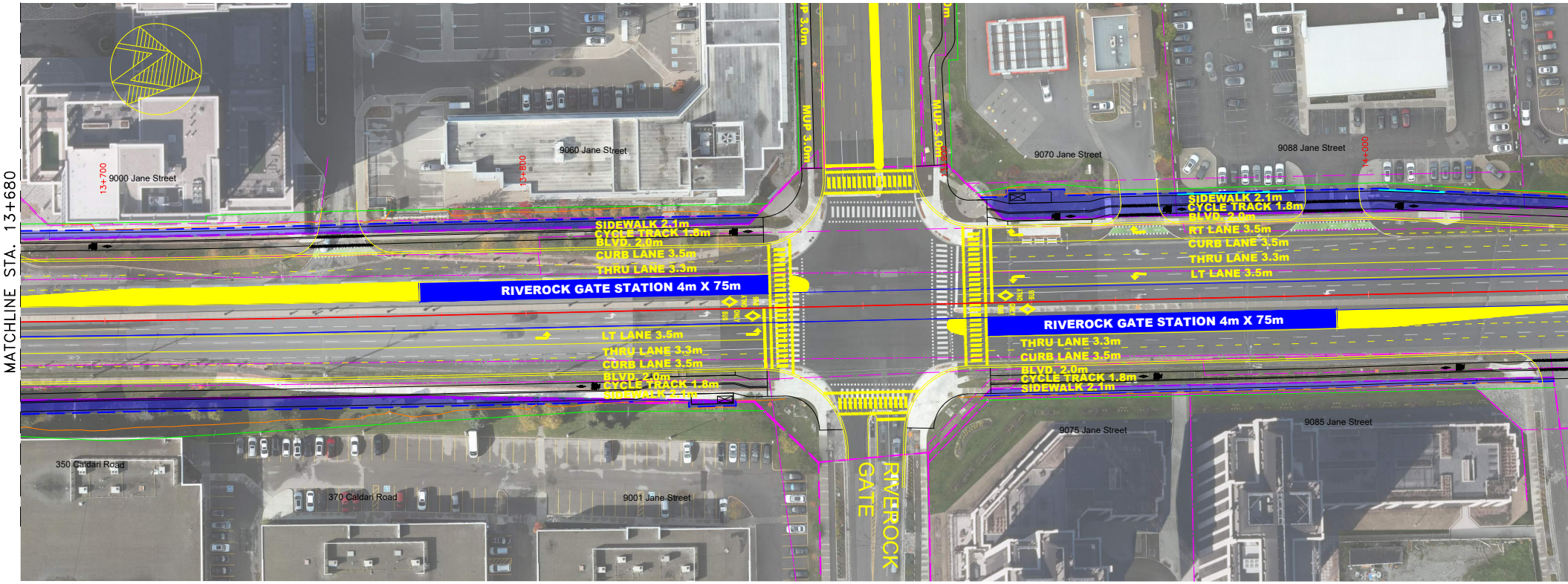
MATCHLINE STA. 13+680
13+700
9000 Jane Street
13+800
9060 Jane Street
MUP 3.0m
MUP 3.0m
9070 Jane Street
9088 Jane Street
14+000
SIDEWALK 2.1m
CYCLE TRACK 1.8m
BLVD. 2.0m
CURB LANE 3.5m
THRU LANE 3.3m
RIVEROCK GATE STATION 4m X 75m
BUS ONLY
LT LANE 3.5m
THRU LANE 3.3m
CURB LANE 3.5m
BLVD. 2.0m
CYCLE TRACK 1.8m
SIDEWALK 2.1m
SIDEWALK 2.1m
CYCLE TRACK 1.8m
BLVD. 2.0m
RT LANE 3.5m
CURB LANE 3.5m
THRU LANE 3.3m
LT LANE 3.5m
RIVEROCK GATE STATION 4m X 75m
THRU LANE 3.3m
CURB LANE 3.5m
BLVD. 2.0m
CYCLE TRACK 1.8m
SIDEWALK 2.1m
350 Caldari Road
370 Caldari Road
9001 Jane Street
RIVEROCK GATE
9075 Jane Street
9085 Jane Street

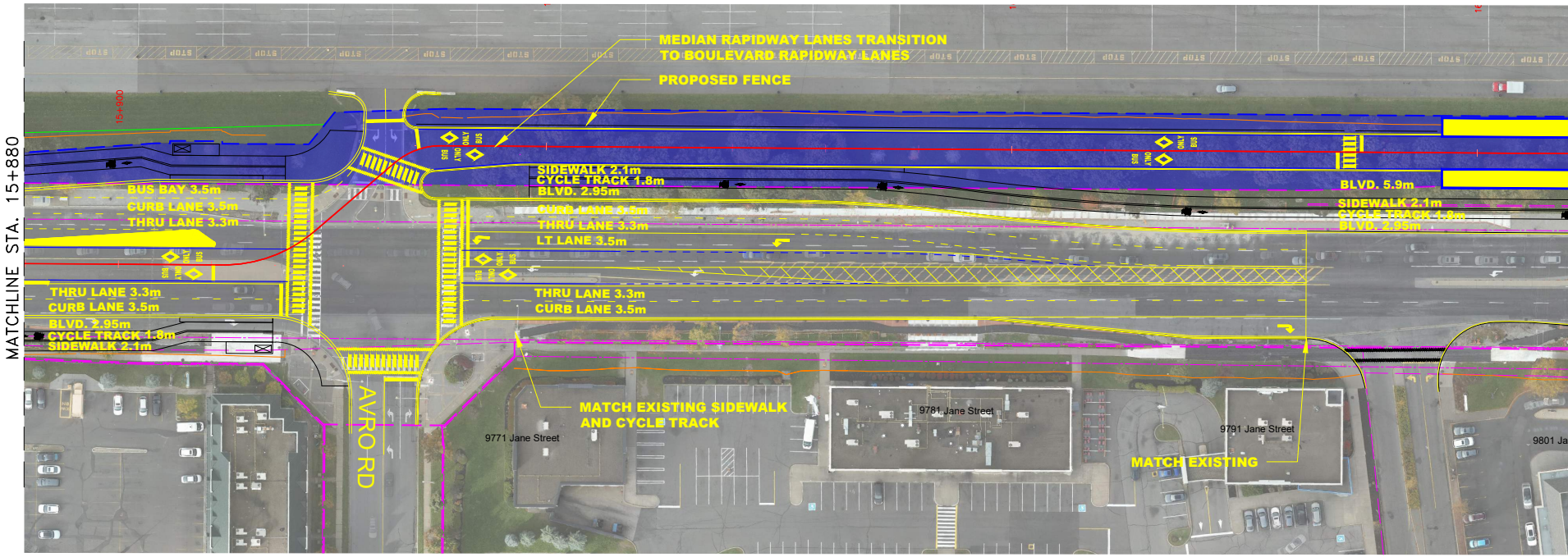
MATCHLINE STA. 15+880
15+900
STOP
MEDIAN RAPIDWAY LANES TRANSITION TO BOULEVARD RAPIDWAY LANES
PROPOSED FENCE
BUS ONLY
SIDEWALK 2.1m
CYCLE TRACK 1.8m
BLVD. 2.95m
BUS BAY 3.5m
CURB LANE 3.5m
THRU LANE 3.3m
CURB LANE 3.5m
THRU LANE 3.3m
LT LANE 3.5m
BLVD. 5.9m
SIDEWALK 2.1m
CYCLE TRACK 1.8m
BLVD. 2.95m
THRU LANE 3.3m
CURB LANE 3.5m
BLVD. 2.95m
CYCLE TRACK 1.8m
SIDEWALK 2.1m
THRU LANE 3.3m
CURB LANE 3.5m
AVRO RD
MATCH EXISTING SIDEWALK AND CYCLE TRACK
9771 Jane Street
9781 Jane Street
9791 Jane Street
MATCH EXISTING
9801 Ja

LEGEND

— — —	EXISTING RIGHT-OF-WAY	▬	PROPOSED ROAD CENTRELINE	— — —	PROPOSED ROW
—·—·—	EXISTING LOT LINE	▬	PROPOSED BRT PLATFORM	▬	EASEMENT LINE
— — —	EXISTING OTHER PLAN LIMIT	▬	PROPOSED BRT RAPIDWAY	▬	PROPOSED RETAINING WALL
- - - -	STREAMS AND WATERCOURSE	▬	PROPERTY REQUIREMENT AREA	▬	GRADING LIMIT

FILENAME: C:\pwworking\canada01\d0421556\10419650-C01-001-RP00_1 to 500.dwg
PLOTDATE: Jun 12, 2026 – 5:48pm
PLOTTED BY: YCHEANG

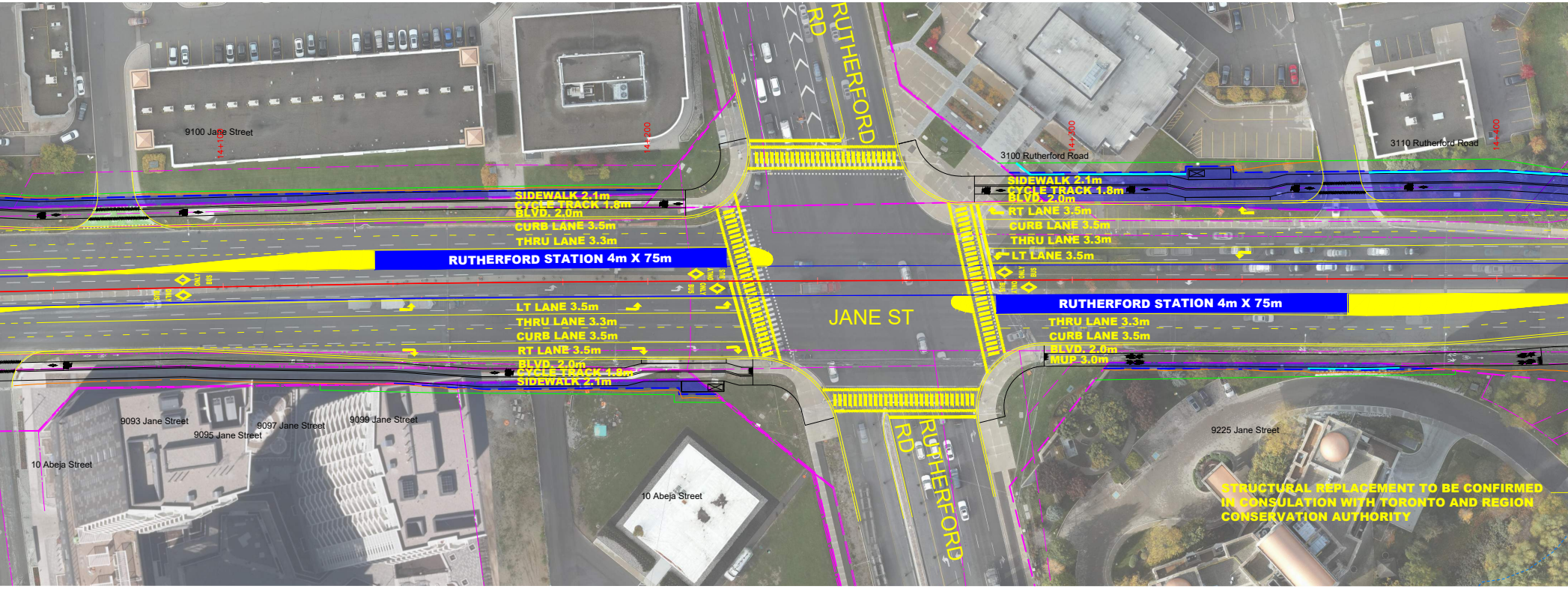
9100 Jane Street
14+100
14+200
RUTHERFORD RD
3100 Rutherford Road
14+300
3110 Rutherford Road
14+400
SIDEWALK 2.1m
CYCLE TRACK 1.8m
BLVD. 2.0m
CURB LANE 3.5m
THRU LANE 3.3m
RUTHERFORD STATION 4m X 75m
BUS ONLY
LT LANE 3.5m
THRU LANE 3.3m
CURB LANE 3.5m
RT LANE 3.5m
BLVD. 2.0m
CYCLE TRACK 1.8m
SIDEWALK 2.1m
SIDEWALK 2.1m
CYCLE TRACK 1.8m
BLVD. 2.0m
RT LANE 3.5m
CURB LANE 3.5m
THRU LANE 3.3m
LT LANE 3.5m
BUS ONLY
JANE ST
RUTHERFORD STATION 4m X 75m
THRU LANE 3.3m
CURB LANE 3.5m
BLVD. 2.0m
MUP 3.0m
9093 Jane Street
9095 Jane Street
9097 Jane Street
9099 Jane Street
10 Abeja Street
10 Abeja Street
RUTHERFORD RD
9225 Jane Street
STRUCTURAL REPLACEMENT TO BE CONFIRMED IN CONSULTATION WITH TORONTO AND REGION CONSERVATION AUTHORITY

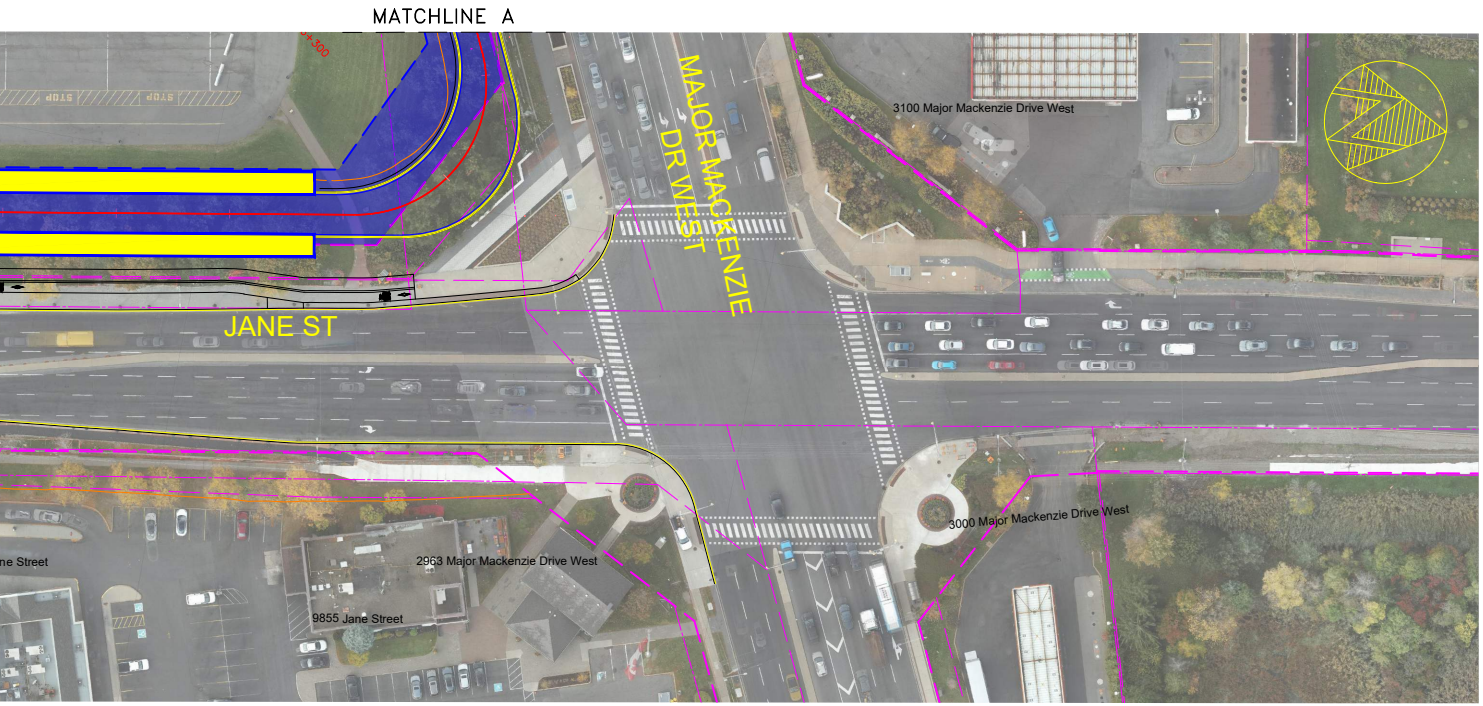
MATCHLINE A
+300
STOP
STOP
MAJOR MACKENZIE DR WEST
3100 Major Mackenzie Drive West
JANE ST
ne Street
2963 Major Mackenzie Drive West
9855 Jane Street
3000 Major Mackenzie Drive West

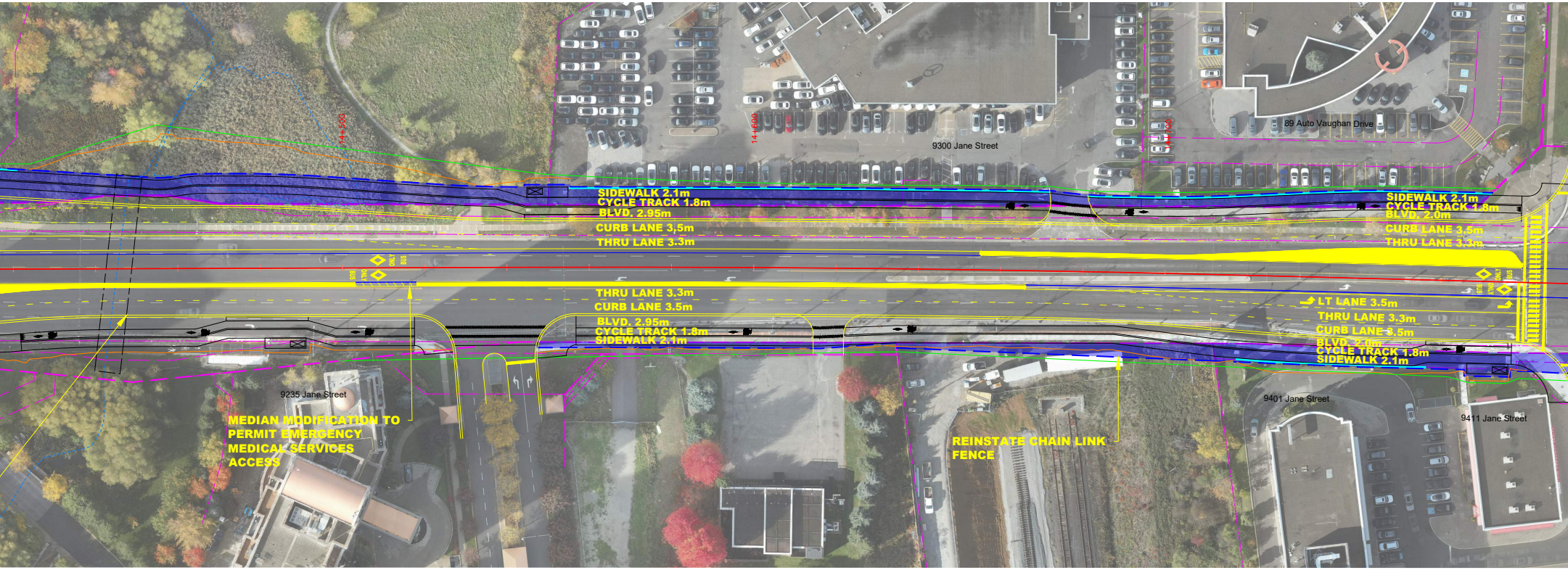
14+500
14+600
14+700
89 Auto Vaughan Drive
9300 Jane Street
SIDEWALK 2.1m
CYCLE TRACK 1.8m
BLVD. 2.95m
CURB LANE 3.5m
THRU LANE 3.3m
BUS ONLY
BUS ONLY
THRU LANE 3.3m
CURB LANE 3.5m
BLVD. 2.95m
CYCLE TRACK 1.8m
SIDEWALK 2.1m
SIDEWALK 2.1m
CYCLE TRACK 1.8m
BLVD. 2.0m
CURB LANE 3.5m
THRU LANE 3.3m
BUS ONLY
BUS ONLY
LT LANE 3.5m
THRU LANE 3.3m
CURB LANE 3.5m
BLVD. 2.0m
CYCLE TRACK 1.8m
SIDEWALK 2.1m
9235 Jane Street
MEDIAN MODIFICATION TO PERMIT EMERGENCY MEDICAL SERVICES ACCESS
REINSTATE CHAIN LINK FENCE
9401 Jane Street
9411 Jane Street

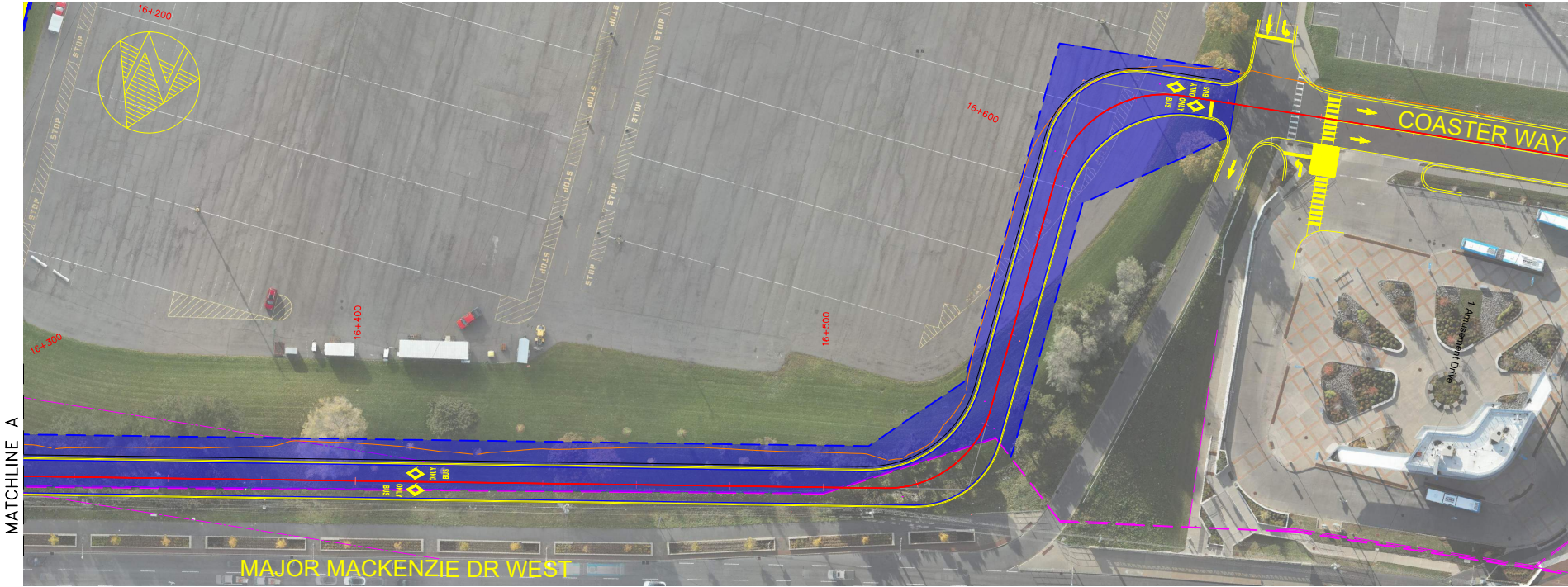
16+200
16+300
16+400
16+500
16+600
STOP
BUS ONLY
BUS ONLY
COASTER WAY
1 Amusement Drive
MATCHLINE A
MAJOR MACKENZIE DR WEST

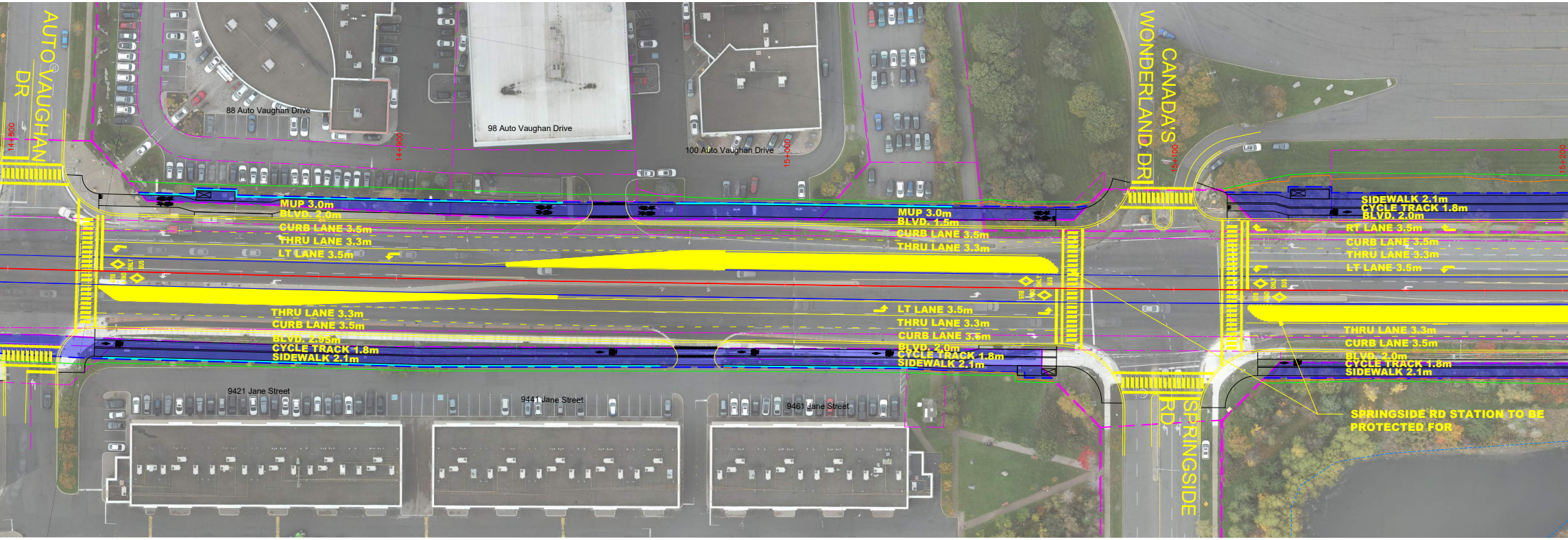
AUTO VAUGHAN DR
14+800
88 Auto Vaughan Drive
14+900
98 Auto Vaughan Drive
100 Auto Vaughan Drive
15+000
CANADA'S WONDERLAND DR
15+100
15+200
MUP 3.0m
BLVD. 2.0m
CURB LANE 3.5m
THRU LANE 3.3m
LT LANE 3.5m
MUP 3.0m
BLVD. 1.5m
CURB LANE 3.5m
THRU LANE 3.3m
SIDEWALK 2.1m
CYCLE TRACK 1.8m
BLVD. 2.0m
RT LANE 3.5m
CURB LANE 3.5m
THRU LANE 3.3m
LT LANE 3.5m
BUS ONLY
THRU LANE 3.3m
CURB LANE 3.5m
BLVD. 2.95m
CYCLE TRACK 1.8m
SIDEWALK 2.1m
LT LANE 3.5m
THRU LANE 3.3m
CURB LANE 3.5m
BLVD. 2.0m
CYCLE TRACK 1.8m
SIDEWALK 2.1m
THRU LANE 3.3m
CURB LANE 3.5m
BLVD. 2.0m
CYCLE TRACK 1.8m
SIDEWALK 2.1m
9421 Jane Street
9441 Jane Street
9461 Jane Street
SPRINGSIDE RD
SPRINGSIDE RD STATION TO BE PROTECTED FOR


15+
AMUSEMENT DR
2 Amusement Drive


15+300
15+400
15+500
SIDEWALK 2.1m
CYCLE TRACK 1.8m
BLVD. 2.0m
CURB LANE 3.5m
THRU LANE 3.3m
SIDEWALK 2.1m
CYCLE TRACK 1.8m
BLVD. 2.0m
CURB LANE 3.5m
THRU LANE 3.3m
NORWOOD STATION 4m X 75m
BUS ONLY
THRU LANE 3.3m
CURB LANE 3.5m
BLVD. 2.95m
CYCLE TRACK 1.8m
SIDEWALK 2.1m
THRU LANE 3.3m
CURB LANE 3.5m
BLVD. 1.5m
CYCLE TRACK 1.8m
SIDEWALK 2.1m
DRAINAGE PIPE
REQUIRES EXTENSION
9601 Jane Street
9621 Jane Street
9641 Jane Street
STOP

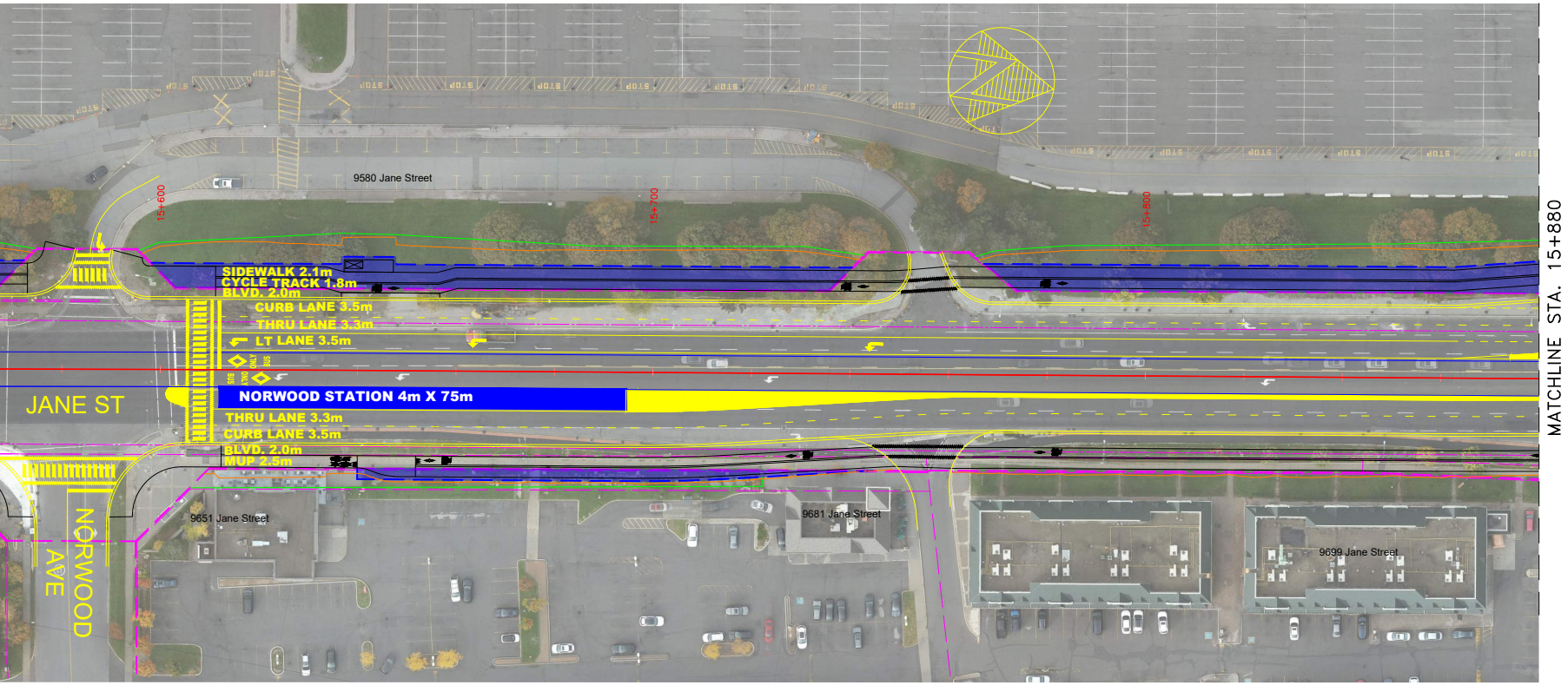
9580 Jane Street
15+600
15+700
15+800
SIDEWALK 2.1m
CYCLE TRACK 1.8m
BLVD. 2.0m
CURB LANE 3.5m
THRU LANE 3.3m
LT LANE 3.5m
BUS ONLY
BUS ONLY
JANE ST
NORWOOD STATION 4m X 75m
THRU LANE 3.3m
CURB LANE 3.5m
BLVD. 2.0m
MUP 2.5m
9651 Jane Street
9681 Jane Street
9699 Jane Street
NORWOOD AVE
MATCHLINE STA. 15+880

DRAFT FOR DISCUSSION

HDR

YORK REGION RAPID TRANSIT CORPORATION

York Region

JANE STREET BUS RAPID TRANSIT

INTERCHANGE WAY TO MAJOR MACKENZIE DRIVE WEST

STA. 13+680 TO STA. 16+400

PLAN

SHEET NO.
2

5m 0 5m 10m
SCALE 1:500